



The Sizewell C Project

2.5 Main Development Site Permanent and Temporary Beach Landing Facility and SSSI Crossing Plans- Plans Not For Approval - Part 1 of 2

September 2021

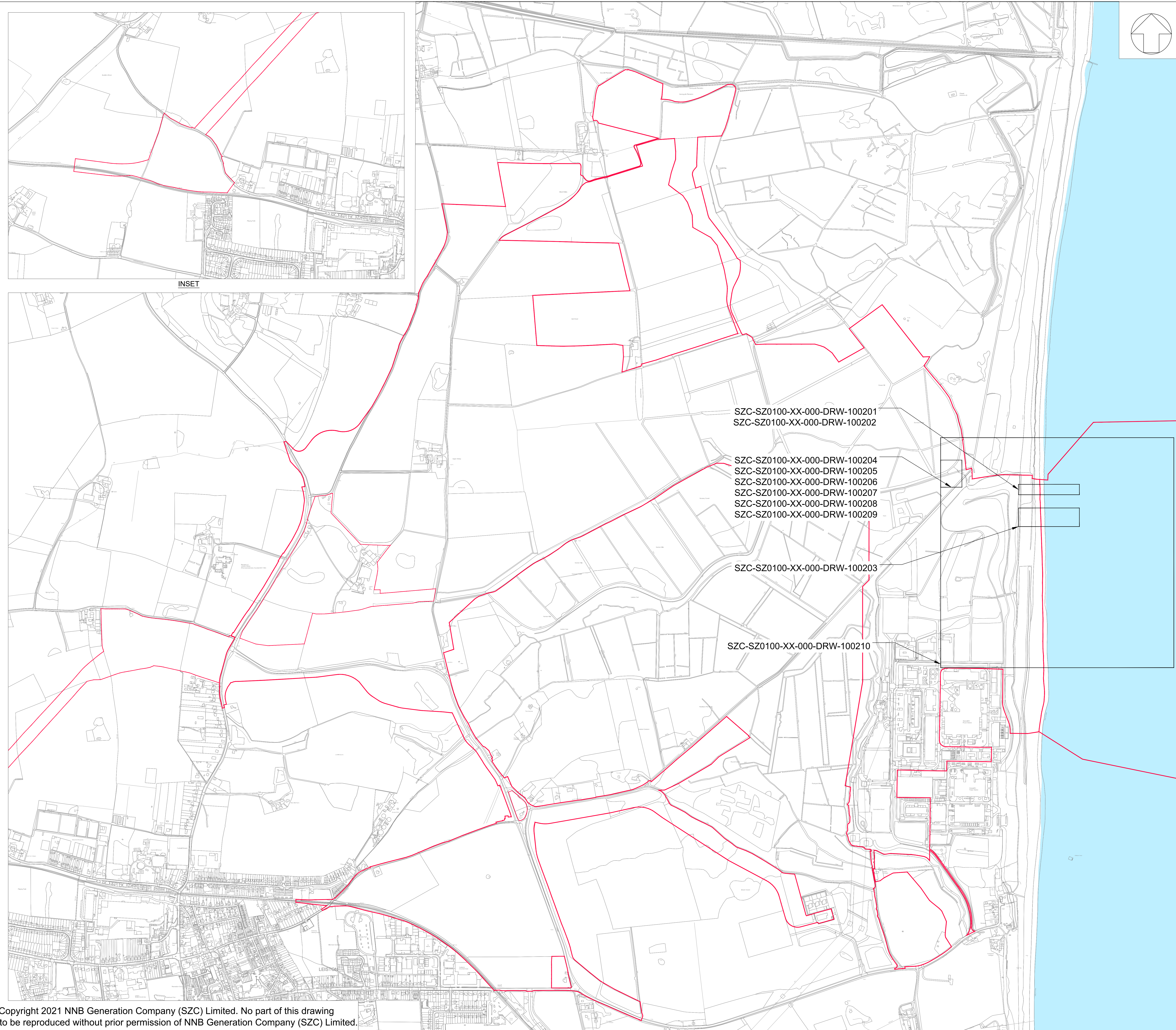
Planning Act 2008
Infrastructure Planning (Applications: Prescribed Forms and Procedure) Regulations 2009

Revision: 3.0
Applicable Regulation: Regulation 5(2)(o)
PINS Reference Number: EN010012



Main Development Site Permanent and Temporary BLF and SSSI Crossing Plans – Not For Approval

| Drawing Number | Revision | Drawing Title | Scale | Sheet size |
|------------------------------|----------|---|--------|------------|
| Part 1 | | | | |
| SZC-SZ0100-XX-000-DRW-100200 | 01 | Key Plan | 1:5000 | A1 |
| SZC-SZ0100-XX-000-DRW-100202 | 02 | Permanent BLF Typical Plans and Sections (Jan 2021) | 1:2500 | A1 |
| SZC-SZ0100-XX-000-DRW-100203 | 02 | Temporary BLF Typical Plans and Sections (Jan 2021) | 1:2500 | A1 |
| Part 2 | | | | |
| SZC-SZ0100-XX-000-DRW-100205 | 03 | Operational SSSI Crossing Typical Plans and Sections (Jan 2021) | 1:2500 | A1 |
| SZC-SZ0100-XX-000-DRW-100207 | 03 | Construction SSSI Crossing Typical Plans and Sections (Jan 2021) | 1:2500 | A1 |
| SZC-SZ0100-XX-000-DRW-100209 | 02 | Bailey Bridge Stage SSSI Crossing Typical Plans and Sections (Jan 2021) | 1:2500 | A1 |
| SZC-SZ0100-XX-000-DRW-100210 | 02 | Main Development Site General Arrangement Extract | 1:2500 | A1 |



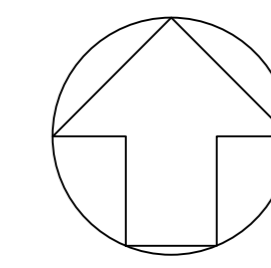
INSET

SZC-SZ0100-XX-000-DRW-100201
SZC-SZ0100-XX-000-DRW-100202

SZC-SZ0100-XX-000-DRW-100204
SZC-SZ0100-XX-000-DRW-100205
SZC-SZ0100-XX-000-DRW-100206
SZC-SZ0100-XX-000-DRW-100207
SZC-SZ0100-XX-000-DRW-100208
SZC-SZ0100-XX-000-DRW-100209

SZC-SZ0100-XX-000-DRW-100203

SZC-SZ0100-XX-000-DRW-100210



NOTES:

KEY:

— ORDER LIMITS

| | | | | | |
|----------|------------|---------------|---------------------------------|--|--------|
| 01 | MARCH 2021 | BK | RV | RESPONSE TO PINS RULE 17 REQUEST FOR FURTHER INFORMATION - Dated 25 Feb 2021 | SZC Co |
| REVISION | DATE | DRAWN/CHECKED | REASONS FOR REVISION / COMMENTS | APPROVED | |

NOT PROTECTIVELY MARKED

COPYRIGHT:
Reproduced from Ordnance Survey map with the permission of Ordnance Survey on behalf of the controller of Her Majesty's Stationery Office © Crown copyright (2021). All Rights reserved. NNB GenCo Licence: 0100060408



PROJECT:
SIZEWELL C

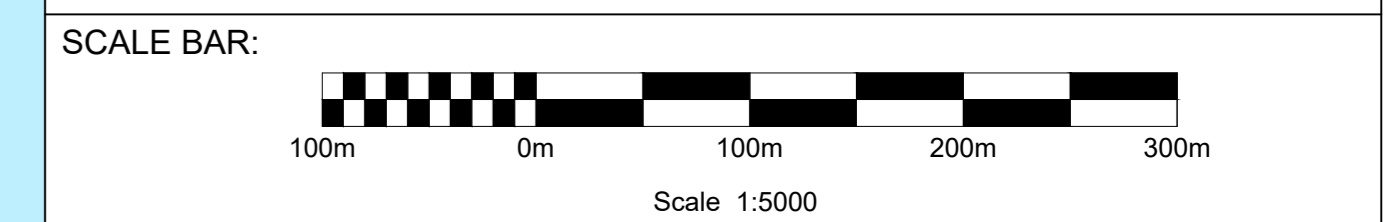
DOCUMENT:
APPLICATION DRAWING
NOT FOR APPROVAL REGULATION 5(2)(o)

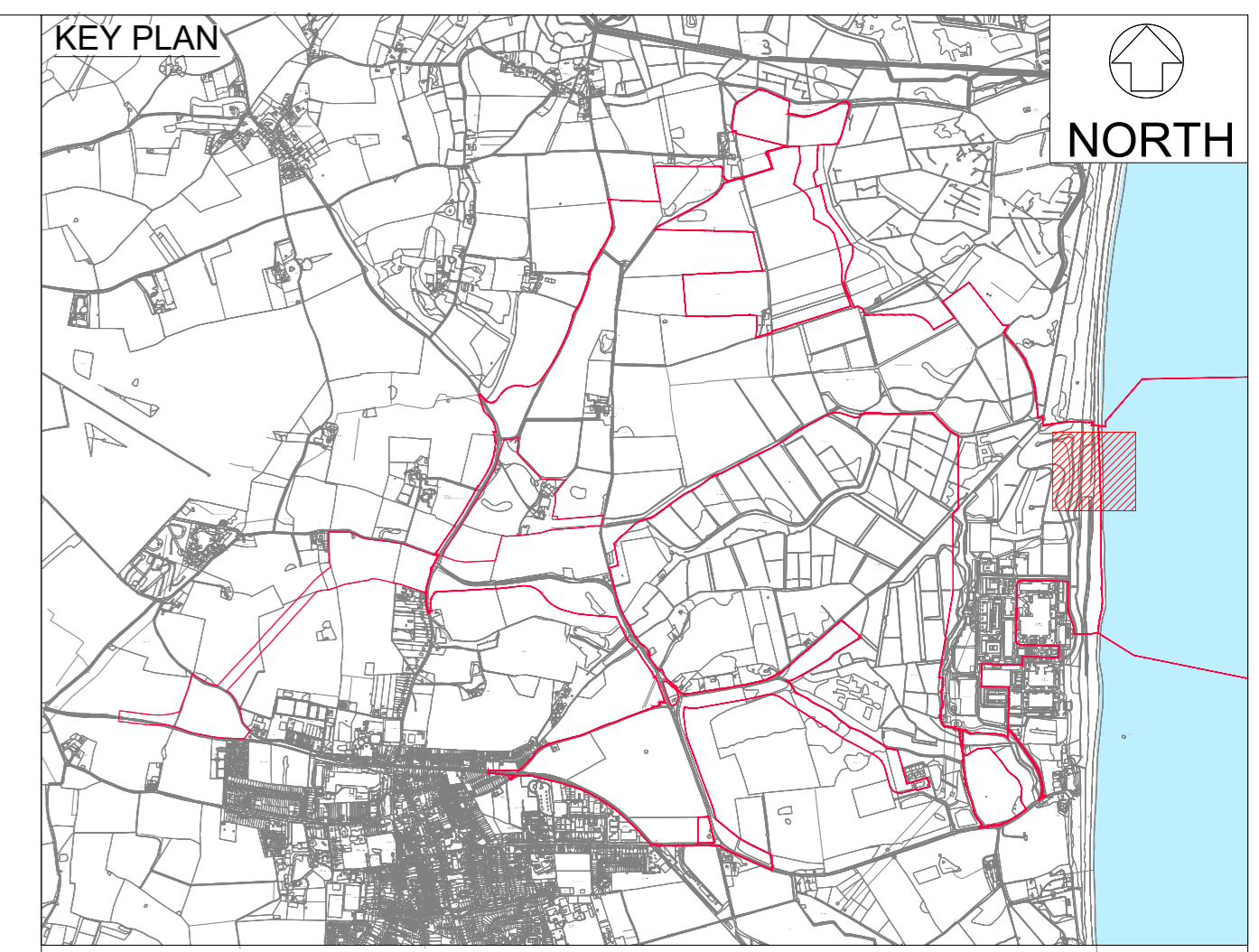

DRAWING TITLE:
MAIN DEVELOPMENT SITE
KEY PLAN
RULE 17 REQUEST FOR FURTHER INFORMATION

DRAWING NO:
SZC-SZ0100-XX-000-DRW-100200

REVISION:
01

DATE: MARCH 2021
DRAWN: BK
SCALE: 1: 5000 @ A0





- NOTES:**
1. ALL DIMENSIONS ARE IN METRES UNLESS OTHERWISE STATED.
 2. ALL LEVELS IN mAOD

- KEY:**
- RED LINE BOUNDARY
 - NGL RSPB BOUNDARY
 - TOE OF HCDF
 - CONSTRUCTION SITE SECURITY FENCE
 - 2017 BATHYMETRIC SURVEY (TITAN)
 - COAST PATH

| REVISION | DATE | DRAWN/CHECKED | REASONS FOR REVISION / COMMENTS | APPROVED |
|----------|------------|---------------|--|----------|
| 02 | JULY 2021 | BK RV | DCO APPLICATION - DEADLINE 5 SUBMISSION - 23 JULY 21 | SZC Co |
| 01 | MARCH 2021 | BK RV | RESPONSE TO PINS RULE 17 REQUEST FOR FURTHER INFORMATION | SZC Co |

NOT PROTECTIVELY MARKED

COPYRIGHT:
 Reproduced from Ordnance Survey map with the permission of Ordnance Survey on behalf of the controller of Her Majesty's Stationery Office © Crown copyright (2021). All Rights reserved. NNB GenCo Licence: 0100060408



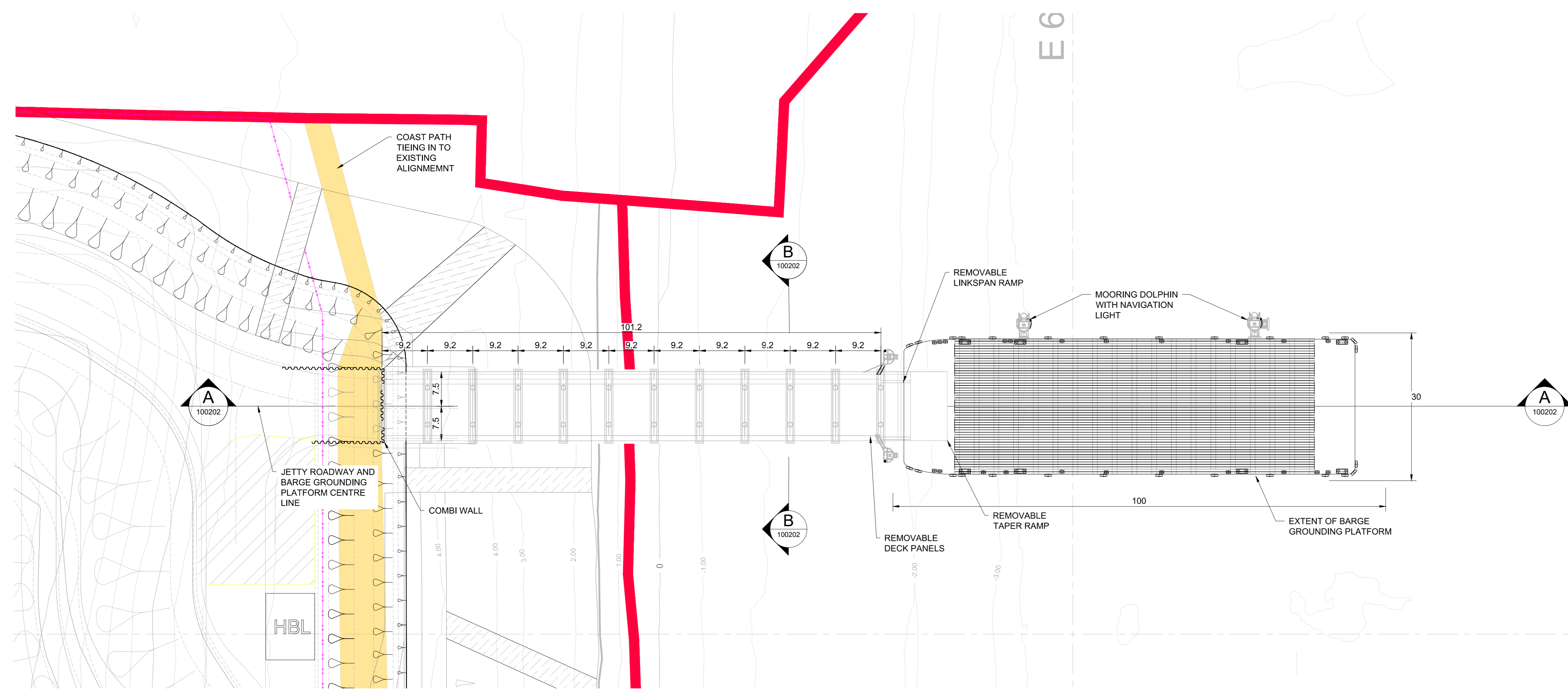
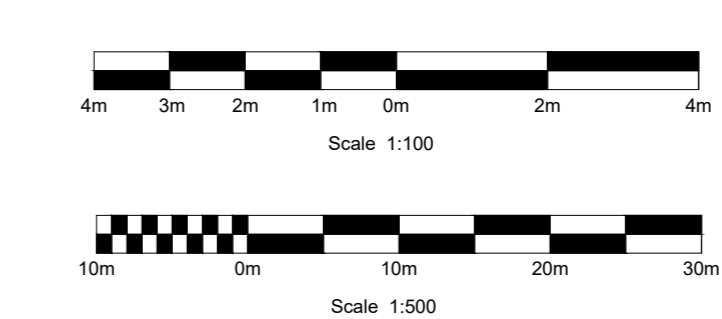
PROJECT:
 SIZEWELL C

DOCUMENT:
 APPLICATION DRAWING - NOT FOR APPROVAL
 REGULATION 5(2)(c)

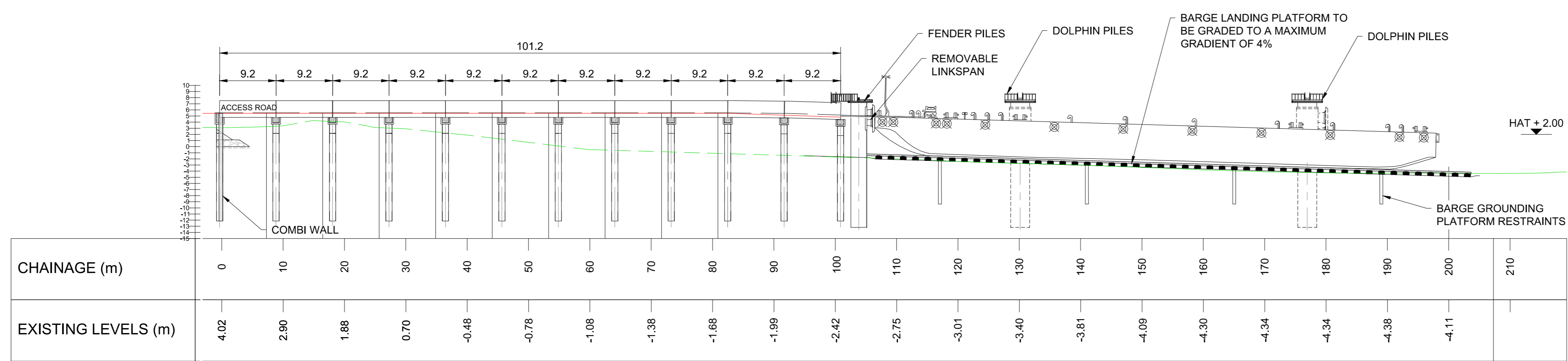
DRAWING TITLE:
 MAIN DEVELOPMENT SITE
 PERMANENT BLF (SZC CONSTRUCTION)

| | |
|--|------------------------|
| DRAWING NO: SZC-SZ0100-XX-000-DRW-100202 | REVISION: 02 |
| DATE: JULY 2021 | DRAWN: BK |
| SCALE: | AS SHOWN |

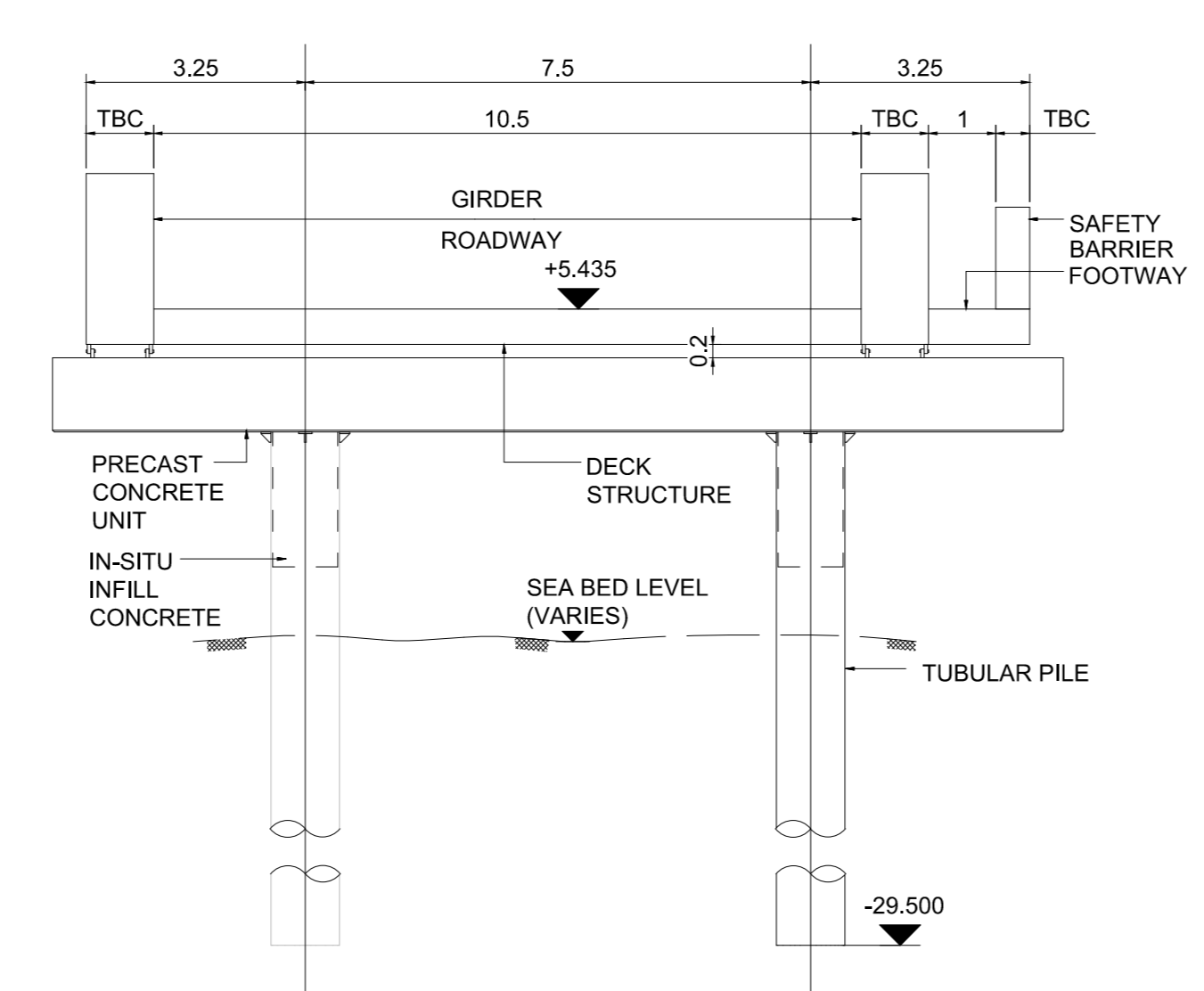
SCALE BAR:



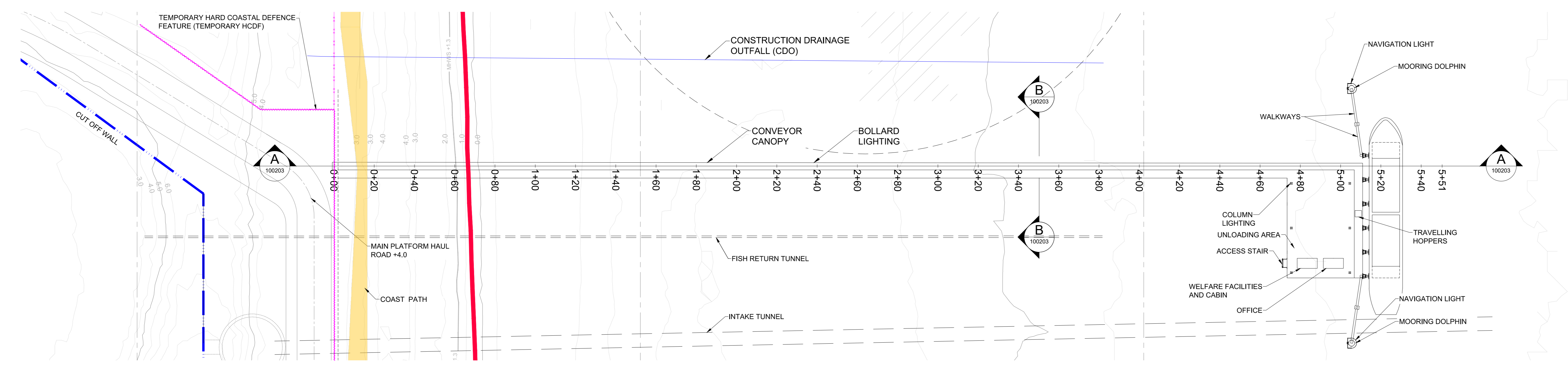
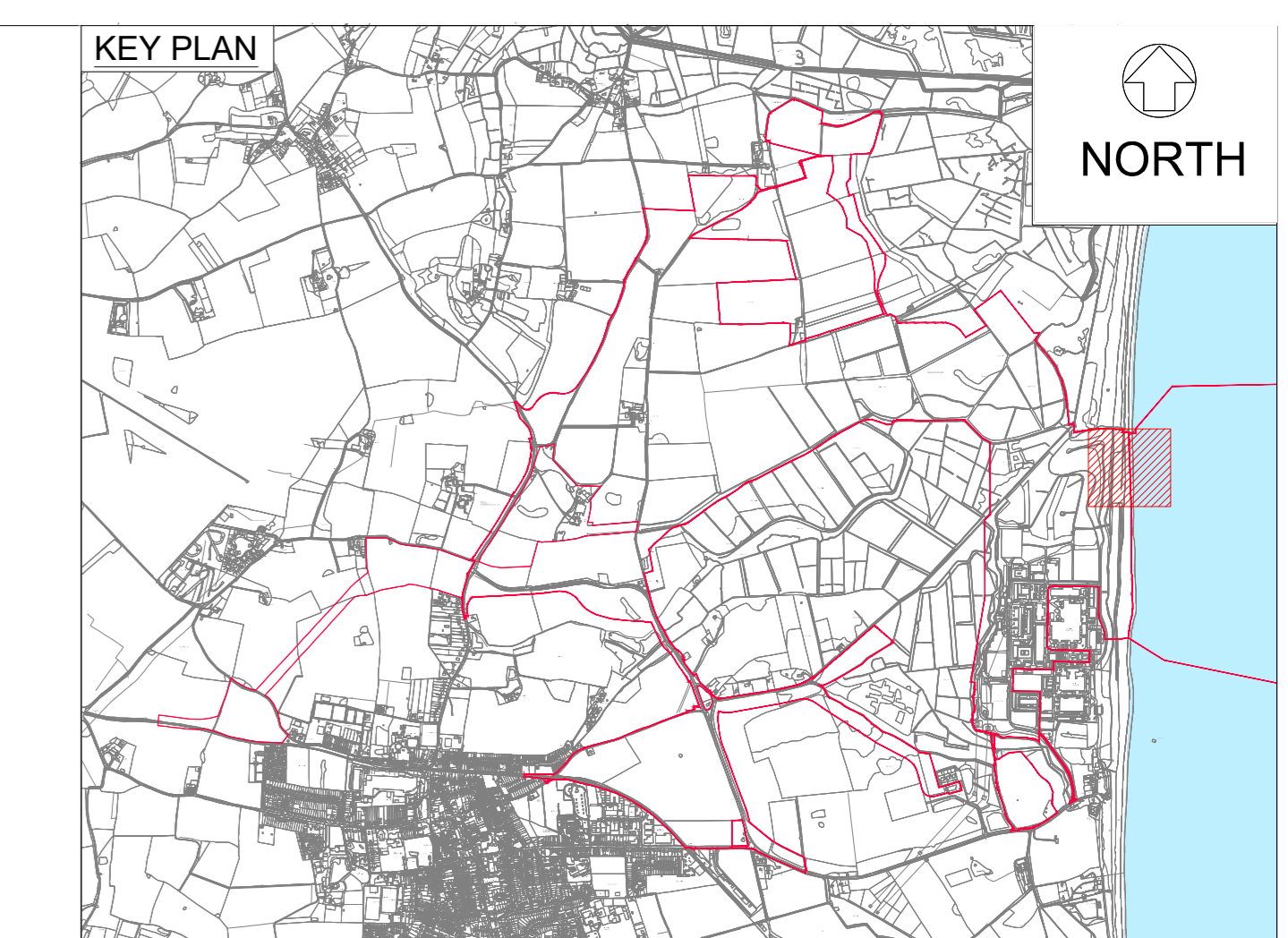

PLAN
 SCALE 1:500



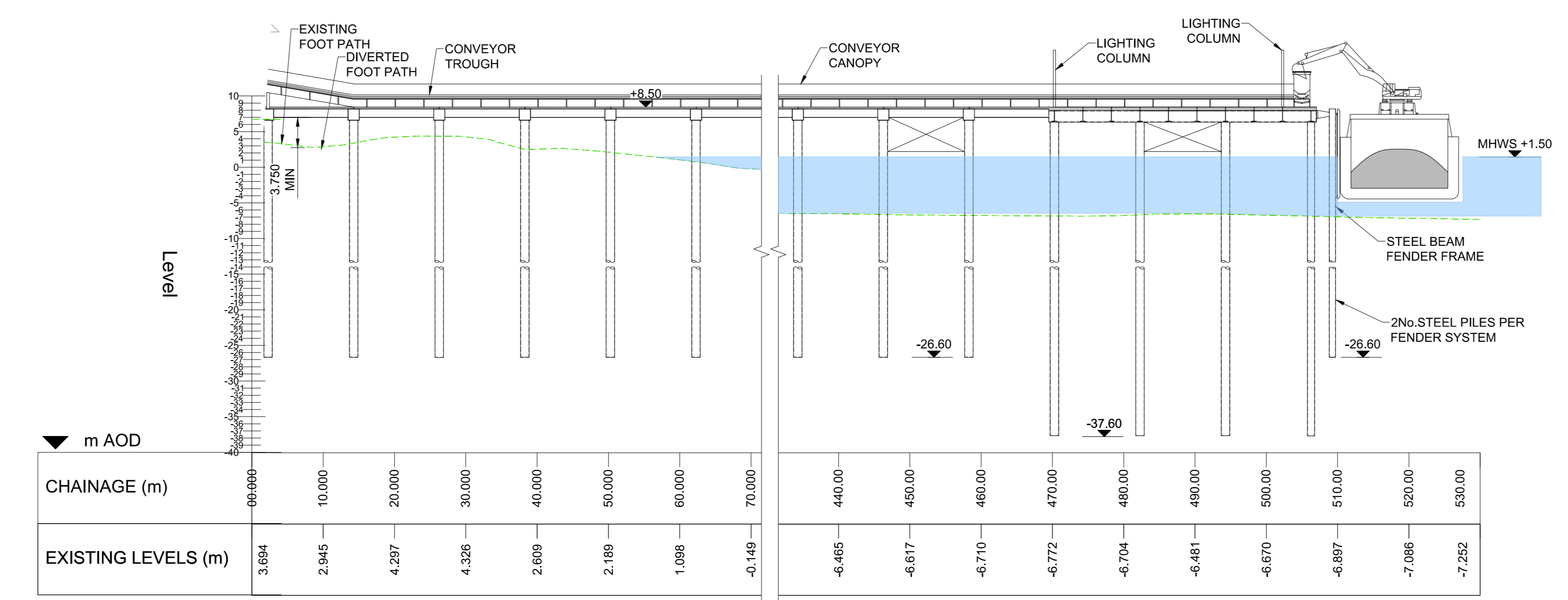
A LONG SECTION
 SCALE V - 1:500 H - 1:100



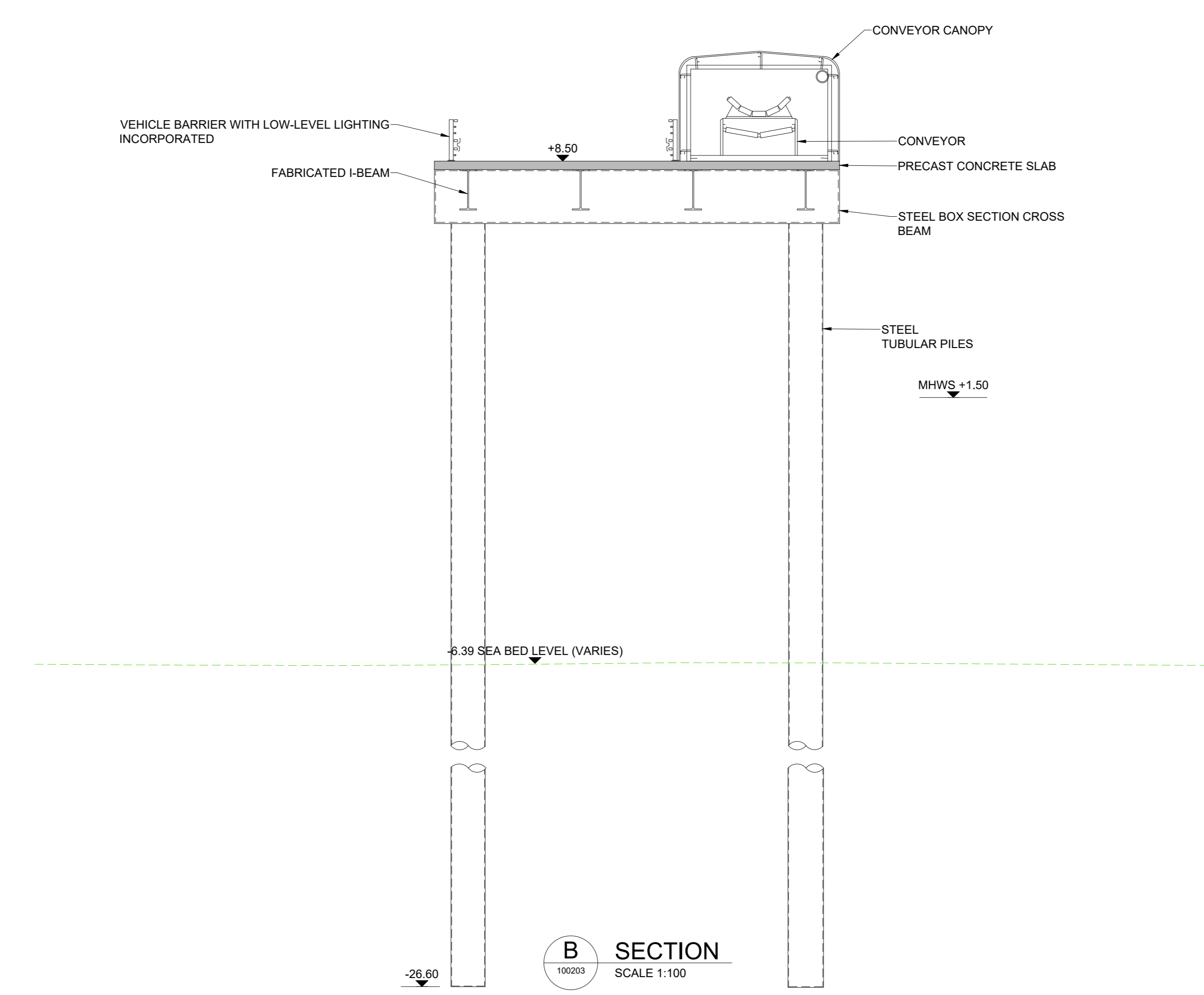
B SECTION
 SCALE 1:100



PLAN
SCALE 1:1000



A SECTION
SCALE 1:500



B SECTION
SCALE 1:100

NOTES:
1. ALL DIMENSIONS ARE IN METRES UNLESS OTHERWISE STATED.
2. ALL LEVELS IN mAOD

KEY:

| | |
|--|---|
| | RED LINE BOUNDARY |
| | CUT OFF WALL |
| | CONSTRUCTION SITE SECURITY FENCE |
| | TEMPORARY HARD COASTAL DEFENCE FEATURE (TEMPORARY HCDF) |
| | 2017 BATHYMETRY (TITAN) |
| | COAST PATH |

| REVISION | DATE | DRAWN/CHECKED | REASONS FOR REVISION / COMMENTS | APPROVED |
|----------|------------|---------------|--|----------|
| 02 | JULY 2021 | BK RV | DCO APPLICATION - DEADLINE 5 SUBMISSION - 23 JULY 21 | SZC Co |
| 01 | MARCH 2021 | BK RV | RESPONSE TO PINS RULE 17 REQUEST FOR FURTHER INFORMATION | SZC Co |

NOT PROTECTIVELY MARKED

COPYRIGHT:
Reproduced from Ordnance Survey map with the permission of Ordnance Survey on behalf of the controller of Her Majesty's Stationery Office © Crown copyright (2021). All Rights reserved. NNB GenCo Licence: 0100060408



PROJECT:
SIZEWELL C

DOCUMENT:
APPLICATION DRAWING - NOT FOR APPROVAL
REGULATION 5(2)(c)

DRAWING TITLE:
MAIN DEVELOPMENT SITE
TEMPORARY BLF (SZC CONSTRUCTION)

| | |
|---|-----------------|
| DRAWING NO: SZC-SZ0100-XX-000-DRW-100203 | REVISION: 02 |
| DATE: JULY 2021 | DRAWN: BK |
| SCALE: AS SHOWN | |

